






Harrison Hills Park Blazed Trails


Trail Legend

-  Rachel Carson Trail
2.1 Miles
-  Scouts Trail
3.6 Miles
-  Carson-Scouts Overlap
1.4 Miles
-  Woodlands Trail
1.2 Miles
-  Creekside Trail
0.6 Miles
-  Wetlands Trail
1.6 Miles
-  Spicebush Trail
1.3 Miles
-  Pond Loop
1.4 Miles

Park Legend

-  Park Boundary
-  Shelters
-  Ponds
-  Parking Lots
-  Soccer Fields

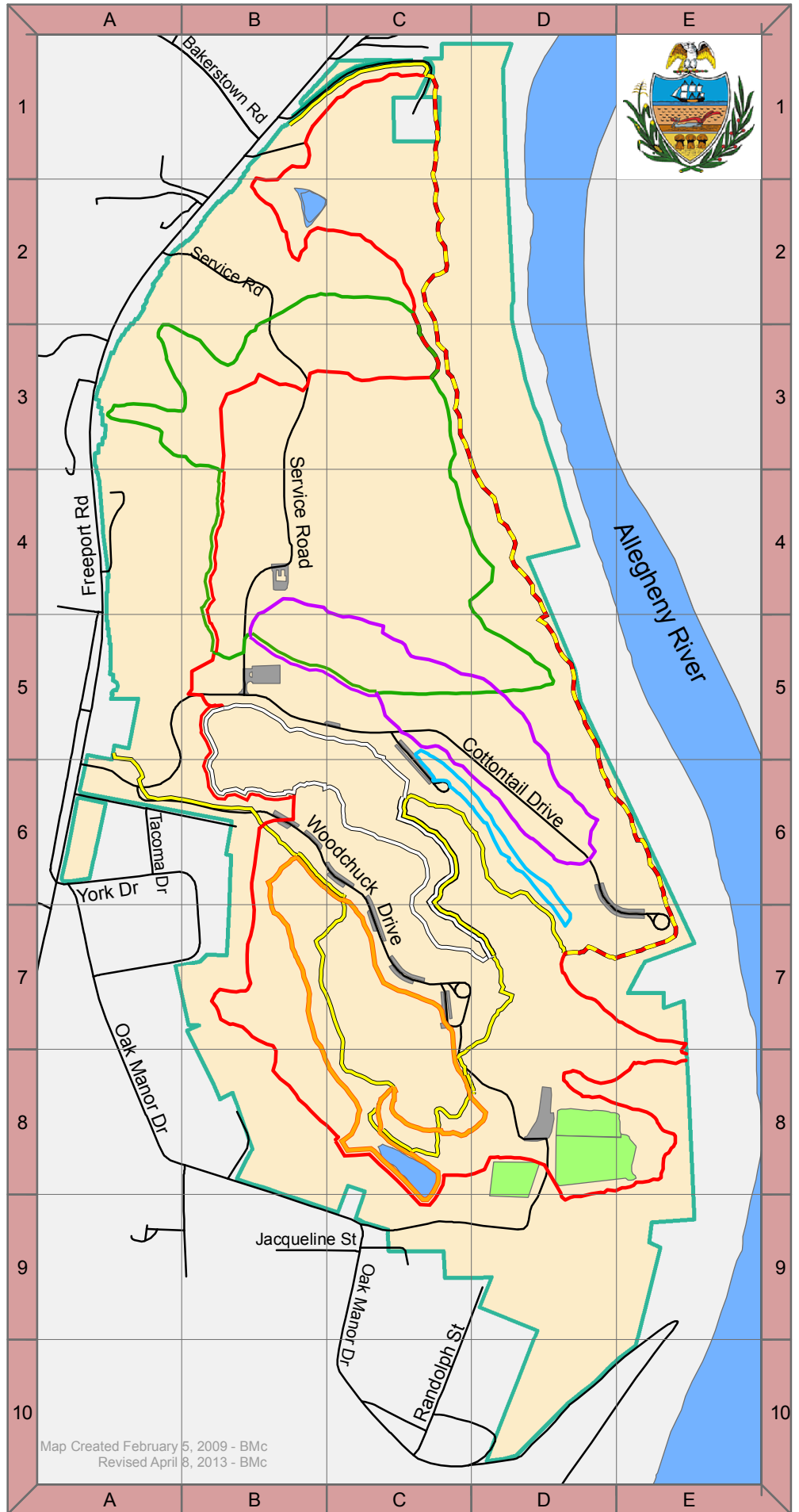
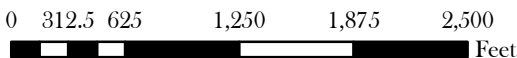
Allegheny County
Division of Computer Services
Geographic Information Systems
 621 County Office Building
 542 Forbes Avenue
 Pittsburgh, PA 15219
 (412) 350-4760



Grid squares are approximately
 1000 feet long on each side.

Scale - 1:12,600

1 inch = 1,050 feet



Map Created February 5, 2009 - BMC
 Revised April 8, 2013 - BMC