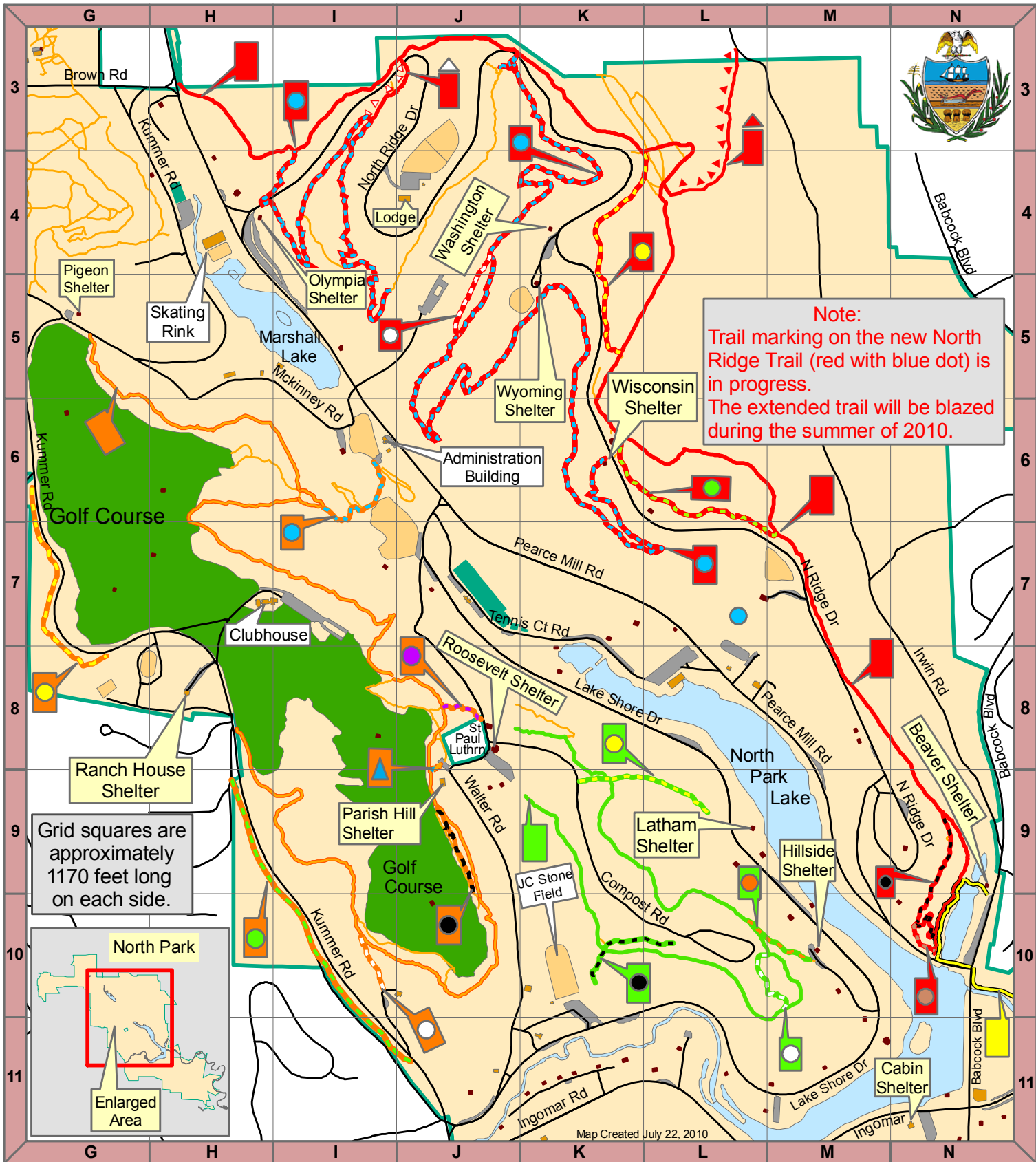


North Park Blazed Trails - Central Section

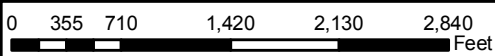


Note:
 Trail marking on the new North Ridge Trail (red with blue dot) is in progress.
 The extended trail will be blazed during the summer of 2010.

Grid squares are approximately 1170 feet long on each side.

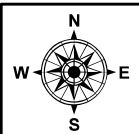


Map Created July 22, 2010



Scale - 1:15,000

1 inch = 1,250 feet



Allegheny County
 Division of Computer Services
Geographic Information Systems
 621 County Office Building
 542 Forbes Avenue
 Pittsburgh, PA 15219
 (412) 350-4760



Trail Blaze Symbols
 Dotted blazes have been used as well as the normal solid blaze (a red rectangle symbolized by a solid red line on the map for the North Ridge Trail). eg: A red blaze with a blue dot is symbolized by a solid red line with blue dashes.
 A blaze with a triangular cap marks an access trail.
 To clarify the blazes, a blaze symbol points to its corresponding blazed trail.



Legend

- Park Boundary (thick green line)
- Rachel Carson Trail (green line)
- Other Trails (orange line)
- Parking Lots (grey rectangle)
- Park Bldgs (tan rectangle)
- Shelters (red rectangle)
- Ballfields (yellow rectangle)